

**NOTICE**  
 This map is for assessment purposes only, and is not valid for legal description or conveyance.


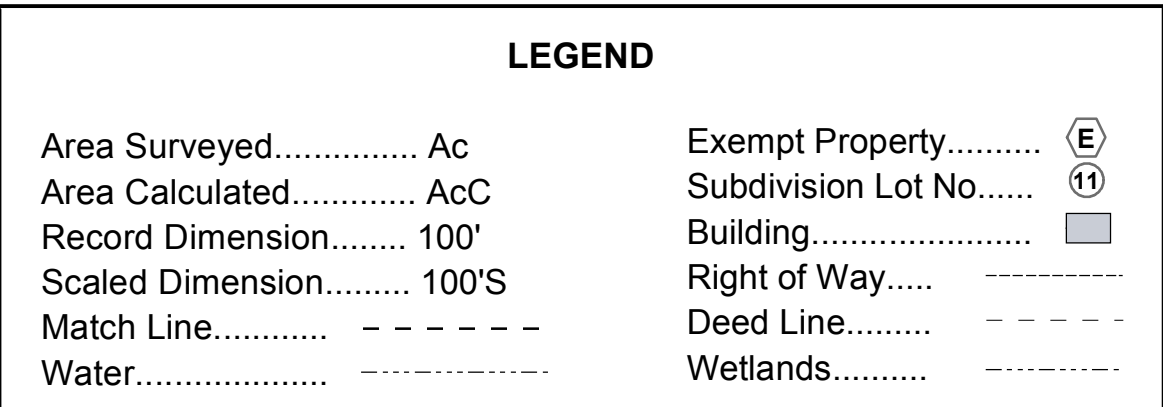
The Horizontal Datum is the Maine State Plane Coordinate System, East Zone, NAD83 Feet.

Original data produced in 1996 by Cartographics Associates, Inc.  
 Photography Date: April 15, 1994

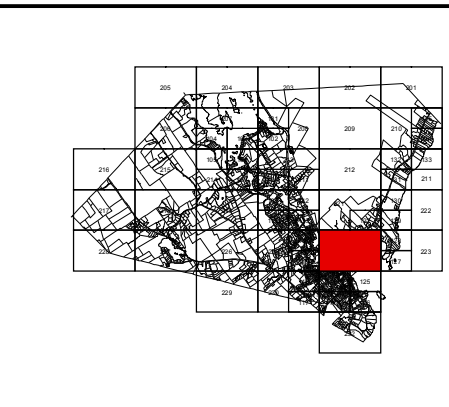
**LEGEND**

Area Surveyed..... Ac  
 Area Calculated..... AcC  
 Record Dimension..... 100'  
 Scaled Dimension..... 100'S  
 Match Line.....  
 Water.....

Exempt Property..... (E)  
 Subdivision Lot No..... (1)  
 Building.....  
 Right of Way.....  
 Deed Line.....  
 Wetlands.....



107	108	111	212	131	211
109	112	221	130	220	
110	113	222	129	223	
224	114	121	123	128	223
225	115	120	124	127	
226	116	119	125		
117	118	126			
		232			



TOWN OF  
**CAMDEN**  
 MAINE

**MAP**  
**224**